P.S.i.

Piano Strutturale intercomunale

Comuni di Castelfiorentino, Certaldo, Gambassi Terme e Montaione

TEMATISMI DI BASE DEL QUADRO CONOSCITIVO

04

Città Metropolitana di Firenze

Il territorio dei Comuni di Castelfiorentino, Certaldo, Gambassi Terme e Montaione nel contesto dell'Unione dei Comuni del Circondario Empolese Valdelsa

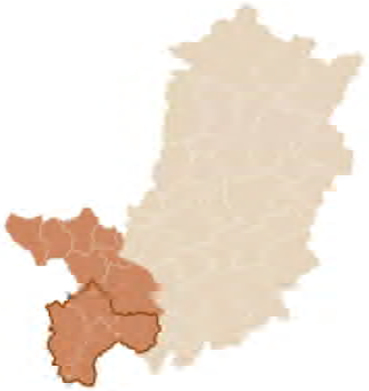

Comuni	Estensione territoriale		Popolazione
	Superficie in mq	Superficie in kmq	abitanti
Castelfiorentino	66.555.719,00	66,56	17.341
Certaldo	75.156.586,00	75,16	16.061
Gambassi Terme	83.111.832,00	83,11	4.860
Montaione	104.794.990,00	104,79	3.990
Totale	**329.621.127,00**	**329,62**	**42.252**

Ambiti amministrativi

ASL

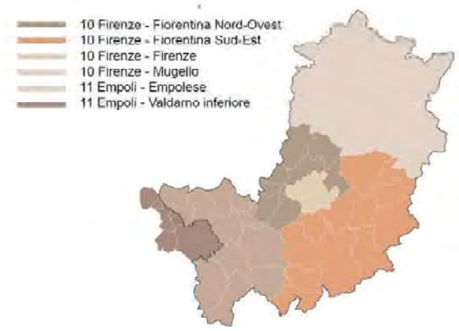

ATO rifiuti

Gestione dei rifiuti

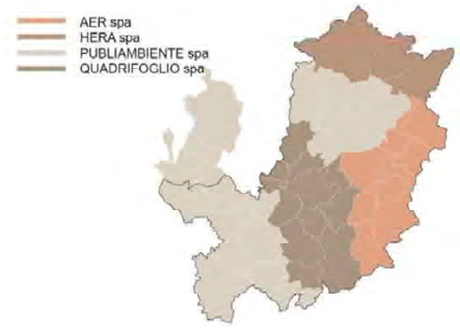

ATO risorse idriche

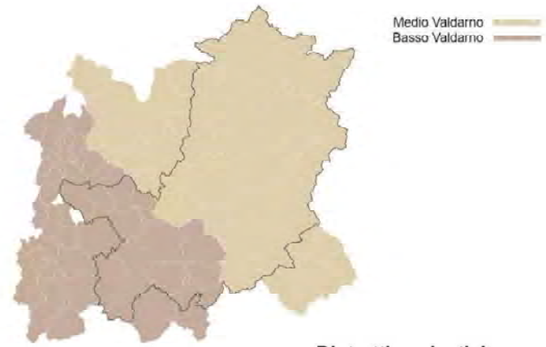

Aziende servizi idrici

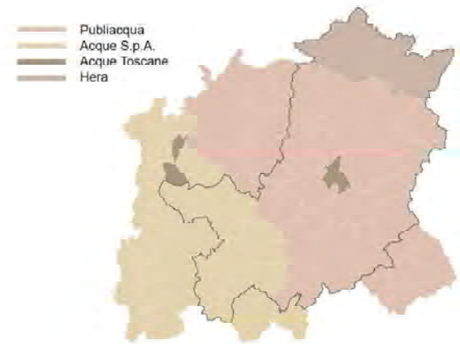

Distretti scolastici

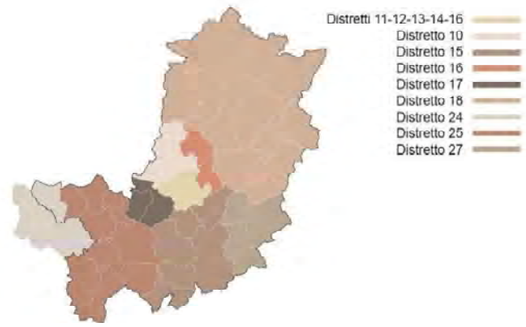

Edilizia Residenza Pubblica

Unioni dei comuni

Governance cooperativa: collaborazioni di scopo nella città metropolitana di Firenze

Fonte: Piano Strategico della Città Metropolitana di Firenze http://pianostrategico.cittametropolitana.fi.it/
Variazioni: ASL: Toscana Centro - Gestione rifiuti: Alia Servizi Ambientali Spa

Carta della Toscana - G. Inghirami - 1830

Atlante Geografico Fisico e storico della Toscana
A. Zuccagni Orlandini - 1832

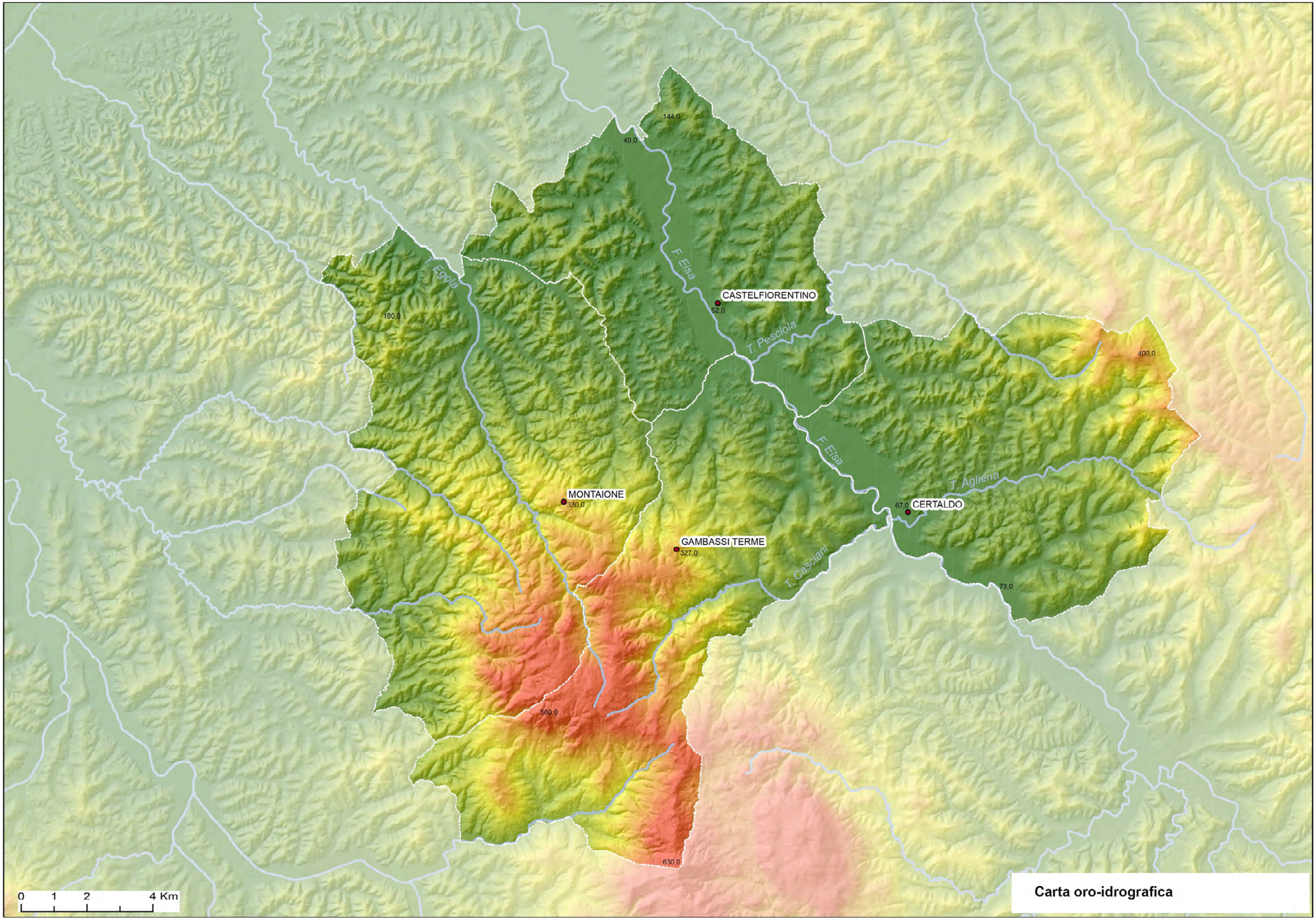

Carta oro-idrografica

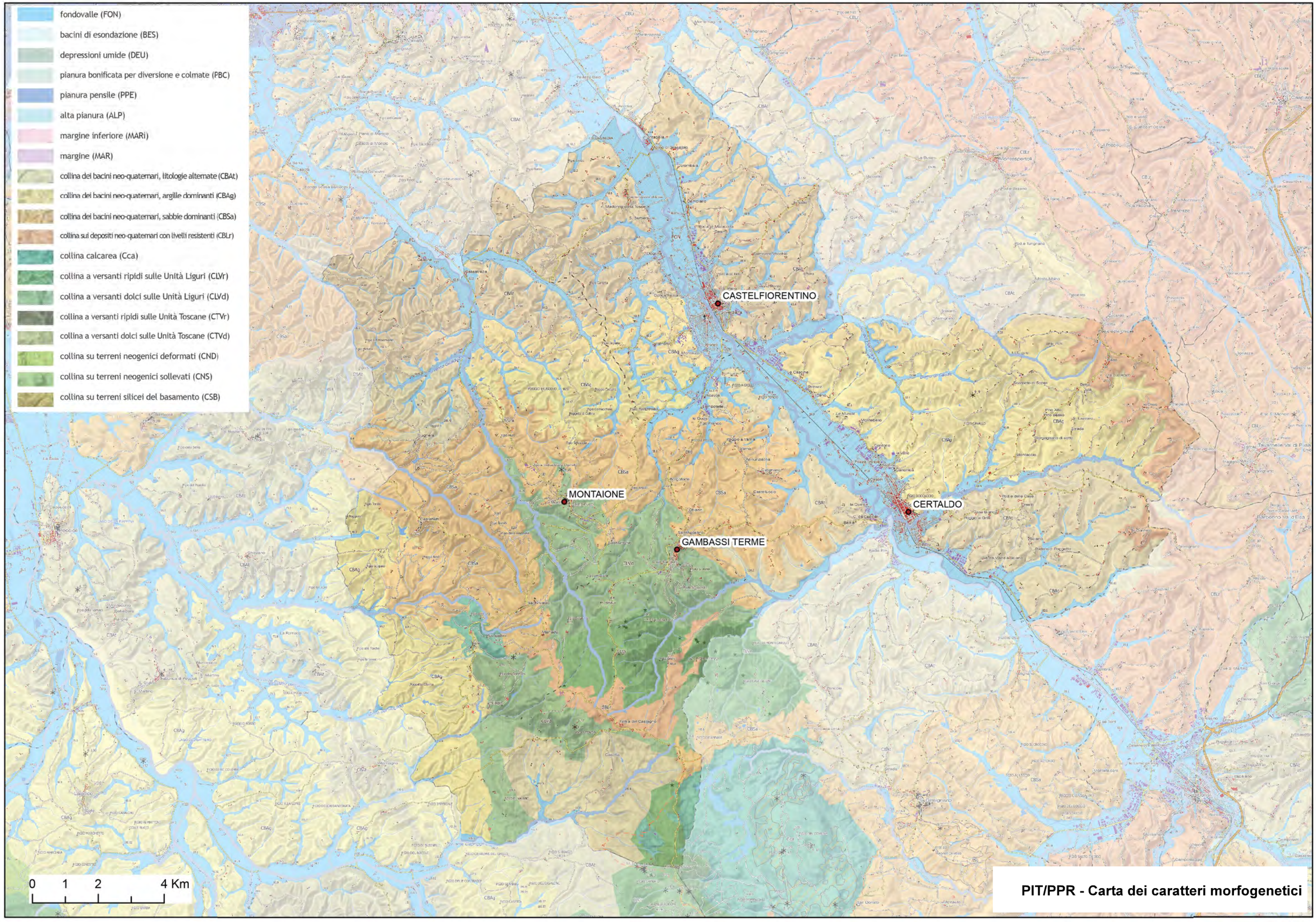

PIT/PPR - Carta dei caratteri morfogenetici

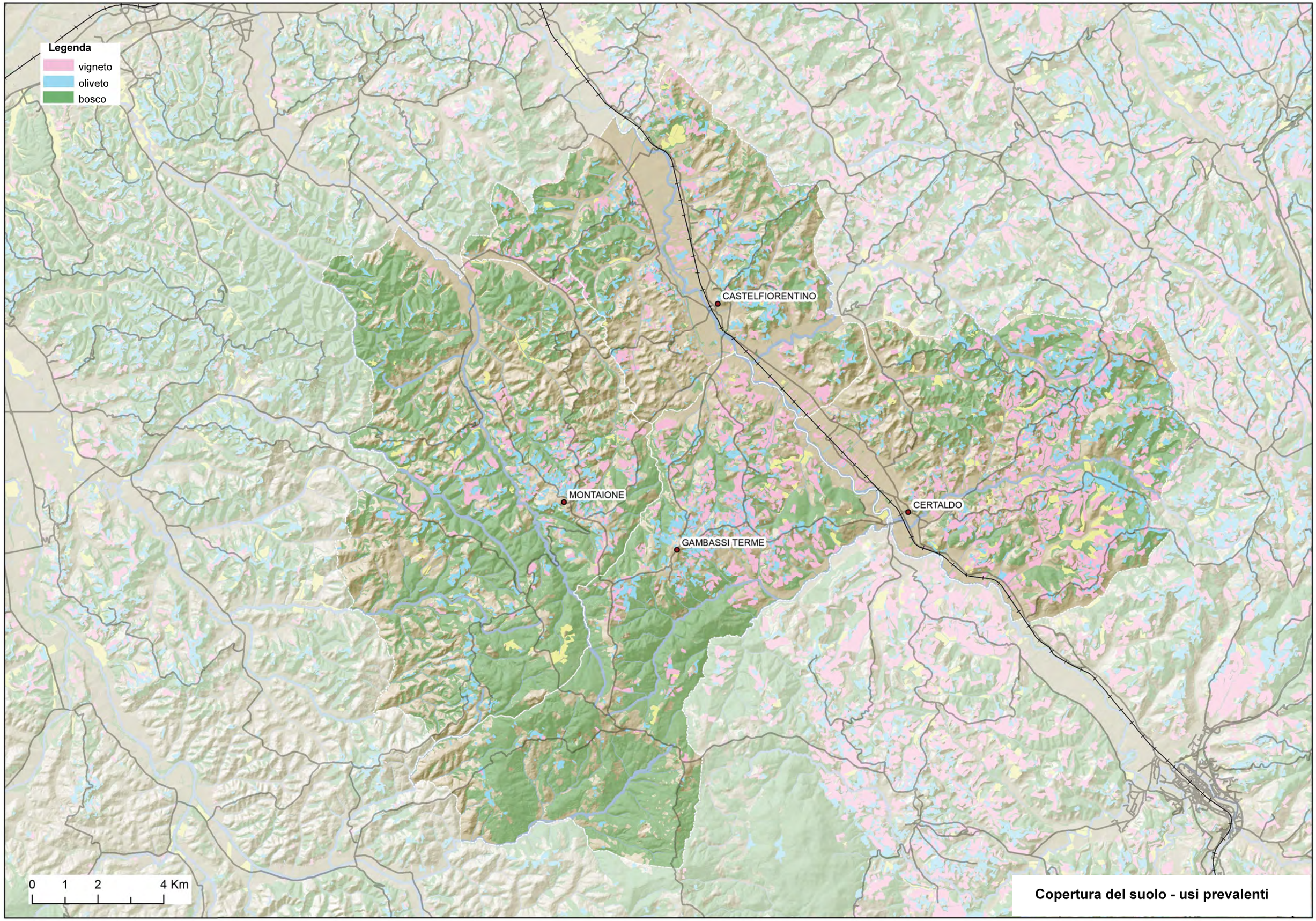

Copertura del suolo - usi prevalenti

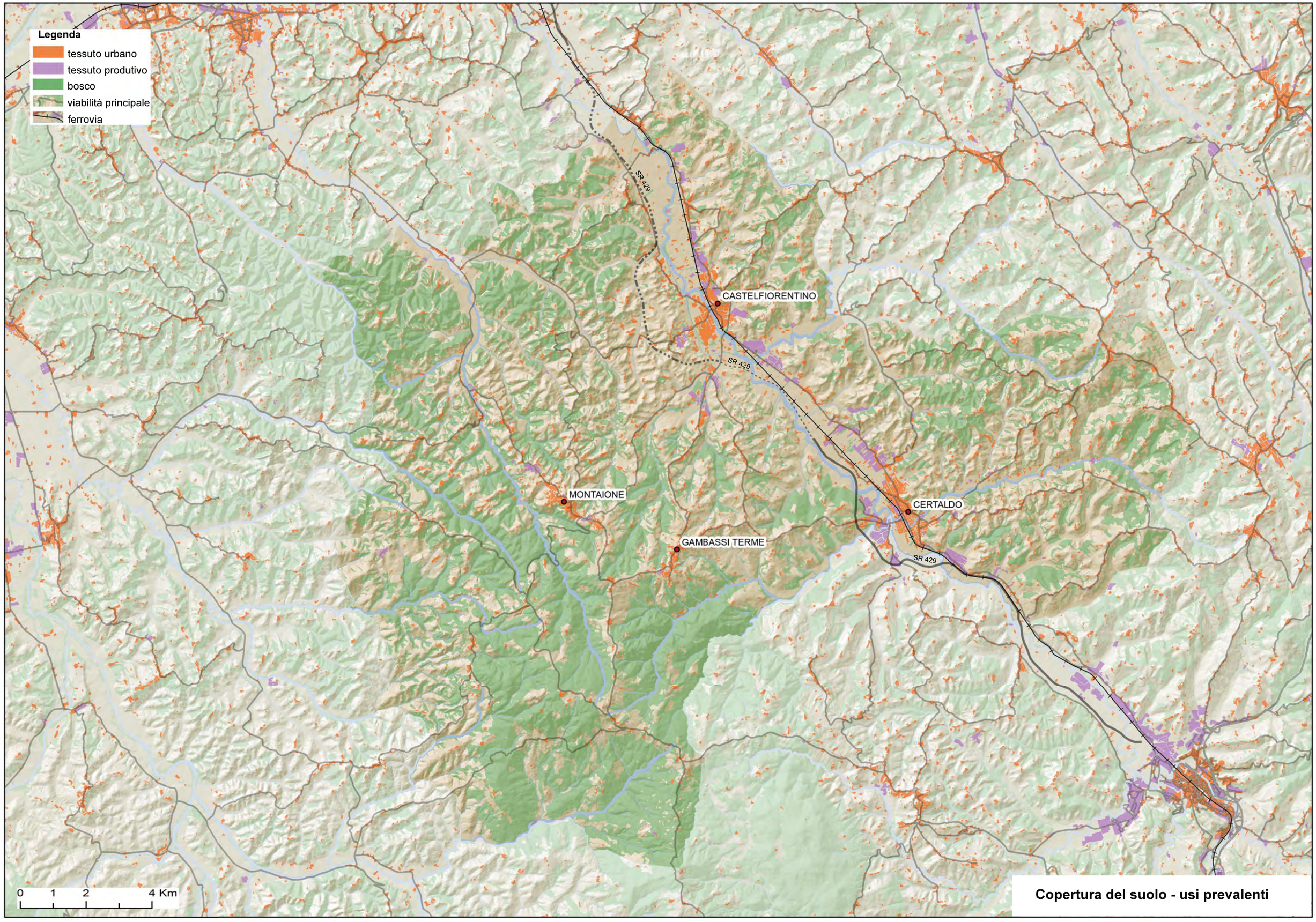

Copertura del suolo - usi prevalenti

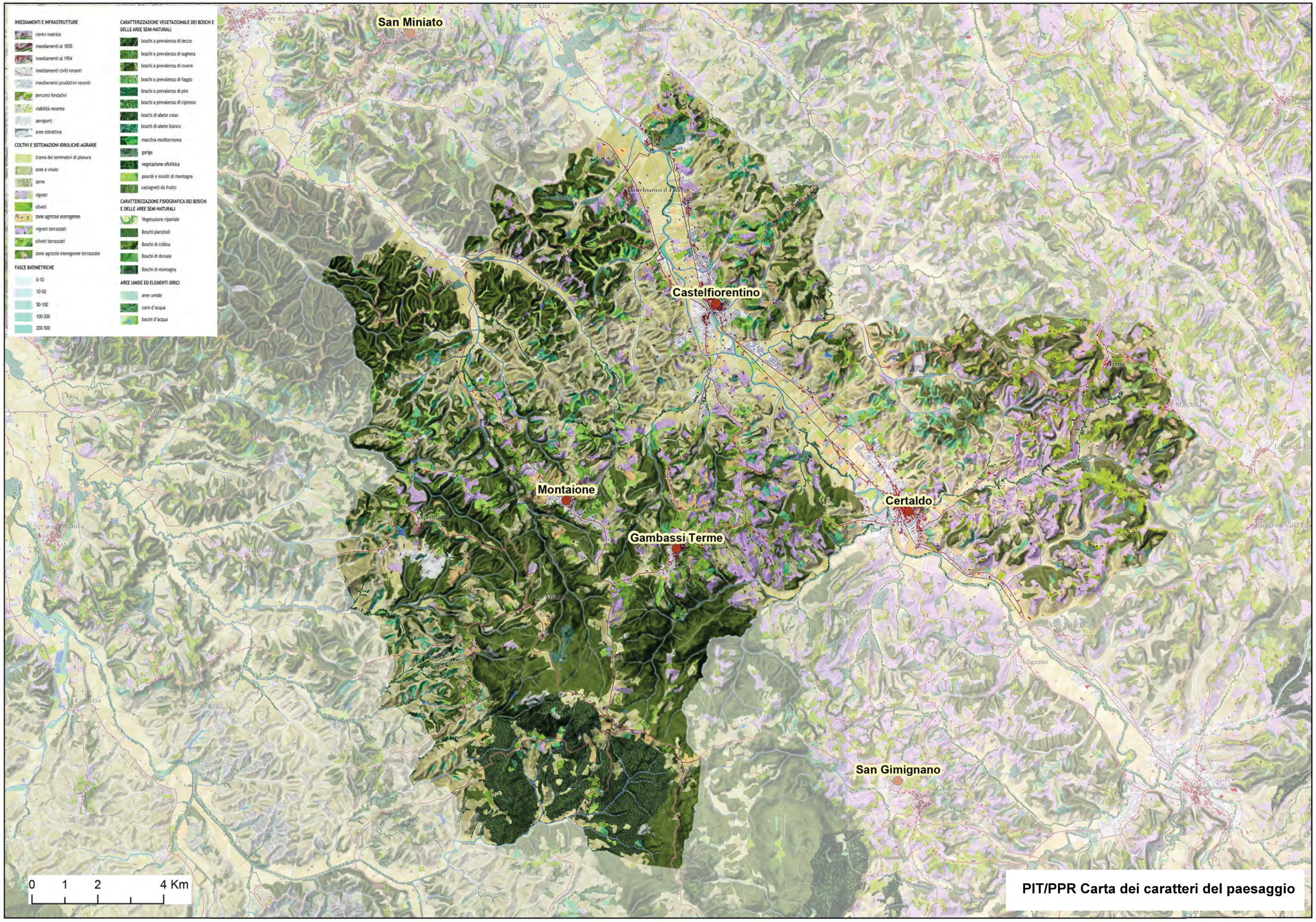

PIT/PPR Carta dei caratteri del paesaggio